

Welcome!

Stagecoach Road

**from the roundabout at CR 101
to 13th Avenue**

OPEN HOUSE

Tuesday, December 6
5pm to 7pm

Shakopee City Hall



Project Background

STAGECOACH ROAD
FROM THE ROUNDABOUT
AT CR 101 TO 13TH AVENUE



The City of Shakopee is proposing a 2024 full depth reconstruction of Stagecoach Road from south of 13th Avenue to east of the Roundabout. Stagecoach Road is the sole walking and biking connection across US Hwy 169 on the eastern end of Shakopee. It provides a crucial non-motorized link between Shakopee and the trail crossing of the Minnesota River to Bloomington. However, this segment is not friendly to pedestrians and cyclists due to narrow shoulders, a 45-mph speed limit, higher than average truck traffic and the presence of a railroad crossing and bridge crossing. Completing this trail gap will also connect the east end of Shakopee to the recreational Minnesota Valley State Trail, as well as major employers, enabling people the ability to walk or bike to work.

We are gathering input to understand how the area is currently being used and if the current conditions are leading to a non-safe feeling. And, we have created two potential options for the facility. The city is pursuing federal funding to aid in the overall cost.

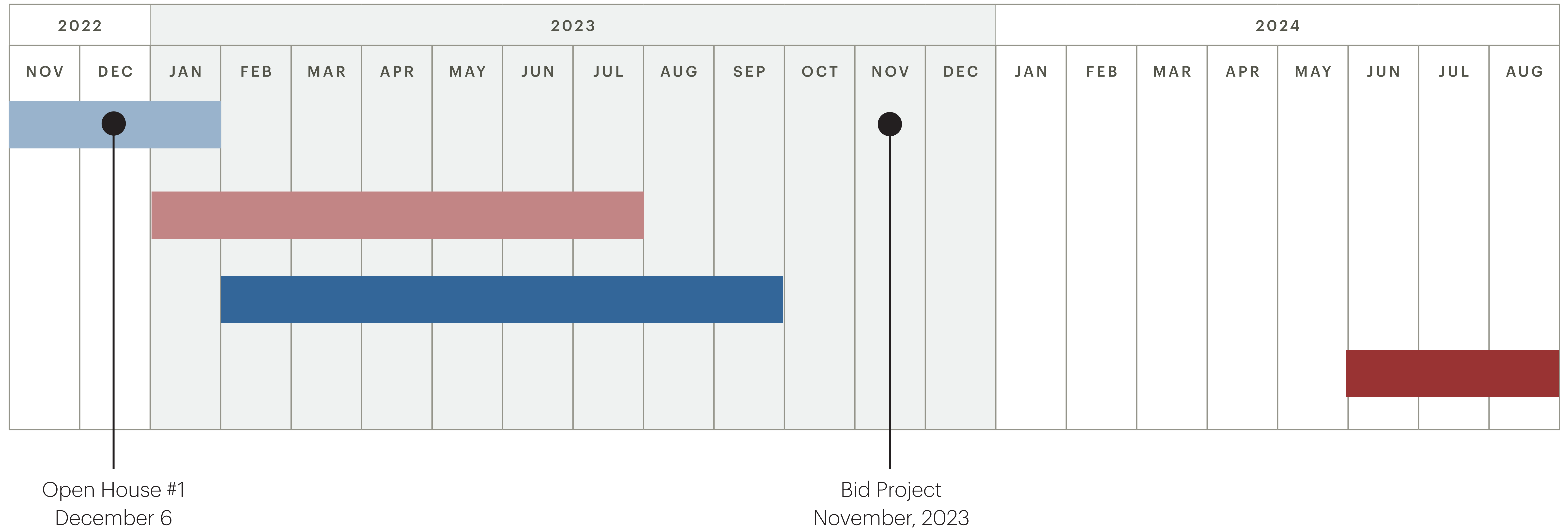
The project is proposed to be constructed in the Summer of 2024 and anticipated to take a few months to complete.



Project Schedule

(Subject to Change)

STAGECOACH ROAD
FROM THE ROUNDABOUT
AT CR 101 TO 13TH AVENUE



Preliminary Design
 Final Design
 Environmental Document
 Construct Project

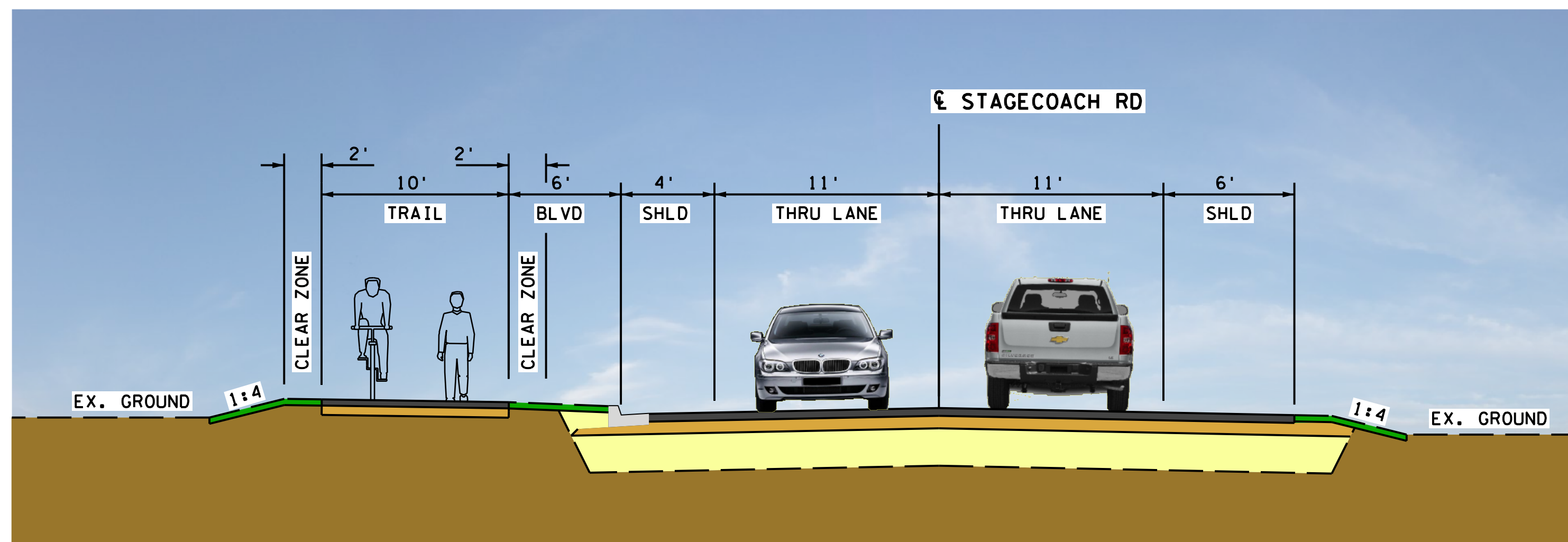
Typical Sections

STAGECOACH ROAD
FROM THE ROUNDABOUT
AT CR 101 TO 13TH AVENUE

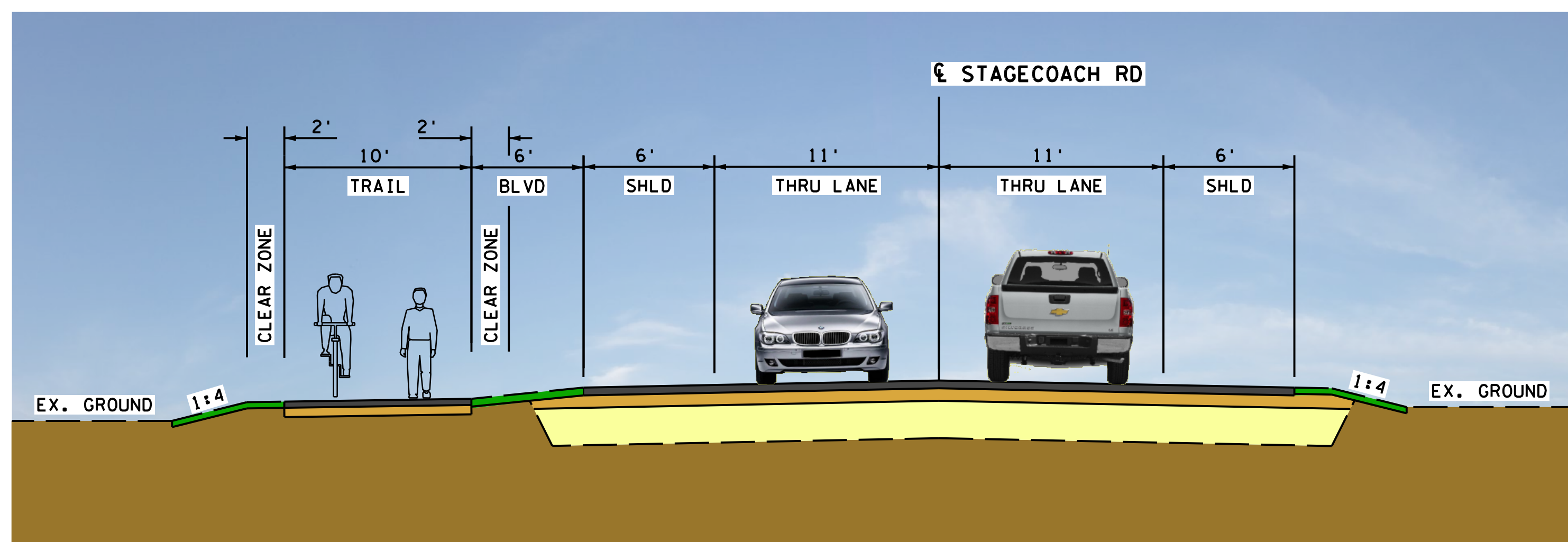


Alternative 1 | Off-Street Trail

URBAN SECTION



RURAL SECTION



Alternative 2 | On-Street Trail

RURAL SECTION

