
















-  Snow Emergency Route
-  No Parking 2 a.m. - 6 a.m.
-  No Parking 2 a.m. - 6 a.m.
-  Calendar Parking
-  City Boundary
-  City
-  County
-  MNDOT

-  Between Nov. 1 and March 31, no person shall park a vehicle on any public street between the hours of 2:00 am and 6:00 am. This affects the portion of the city, which is south of 10th Ave. and east of Marshall Rd.
-  The Calendar Parking Zone is described as:
-  WEST of Marshall Road, NORTH of 10th Avenue, EAST of County Road 69, and SOUTH of the MN River.
-  Parking on Odd calendar days shall be on Odd sides of streets. Parking on Even calendar days shall be on Even sides of streets.
-  Parking is not permitted at any time on 2nd Ave E between Sommerville and Naumkeag Streets.
-  Vehicles may not be parked between 2 a.m. and 6 a.m. in the Central Business Zone.
-  A Snow Emergency is declared after a snowfall of 2" or more or upon declaration by the City Administrator. Winter parking restrictions remain in effect until the street has been plowed curb to curb.

2023-2024 Winter Parking Regulations



485 Gorman St.
Shakopee, MN 55379
(952) 233-9400

www.shakopeemn.gov/parking